



# City of Pompano Beach

100 West Atlantic Blvd.  
Pompano Beach, FL 33060

## Staff Report

---

**File #:** LN-167

---

### PLANNING AND ZONING

Meeting Date: OCTOBER 25, 2023

### KZ COPANS REZONING

**Request:** Rezoning from PU to I-1  
**P&Z#** 20-13000006  
**Owner:** KZ Capital  
**Project Location:** 1900 NW 24<sup>th</sup> Street (Copans Road)  
**Folio Number:** 484227000161  
**Land Use Designation:** Community Facilities (CF)  
**Zoning District:** Public Utilities (PU)  
**Commission District:** District 4 (Beverly Perkins)  
**Agent:** Keith Poliakoff (954-909-0590 / keith@govlawgroup.com)  
**Project Planner:** Jean Dolan (954-786-4045 / Jean.Dolan@copbfl.com)

### APPLICANT'S REQUEST

The request is to rezone approximately 4.5 acres located west of Interstate 95, immediately east of the Westview Community Cemetery, south of and adjacent to West Copans Road, north of NE 22 Court. The subject property is currently vacant and was originally within the boundary of the Westview Community Cemetery before it was sold to the current owner for development. With the exception of the cemetery property, all other properties adjacent to the subject site are used primarily for industrial and heavy commercial uses.

The proposed use of the subject property is "general industrial", which would allow the property to be developed for light industrial uses, such as manufacturing, assembly, fabrication, processing, distribution, warehousing, research and development, and other industrial uses consistent with the I-1 General Industrial zoning of the surrounding area.

The concurrent change in land use and zoning of the subject property will allow the site to be developed as an industrial use.

### SITE-SPECIFIC ZONING MAP AMENDMENT (REZONING) REVIEW STANDARDS

In determining whether to adopt or deny a proposed Zoning Map Amendment, the City shall weigh the relevance of information submitted by the applicant and consider the extent to which the proposed amendment is consistent with the Future Land Use Category and any applicable goals, objectives and policies of the Comprehensive Plan. Accordingly, the review criteria for a Site Specific Rezoning Application is as follows:

#### *Section 155.2404.C, Site-Specific Zoning Map Amendment Review Standards*

1. The applicant has provided, as part of the record of the public hearing on the application, competent substantial evidence that the proposed amendment:
  - a. Is consistent with the Future Land Use Category and any applicable goals, objectives, and policies of the comprehensive plan and all other applicable city-adopted plans.

**A. The following policies of the Comprehensive Plan have been identified as pertinent to this rezoning:**

**Policy 01.03.03**

Encourage property owners to rezone the subject properties when initiating development and/or redevelopment proposals to be consistent with the designations on the Future Land Use Map.

**Policy 01.03.11**

Consider the compatibility of adjacent land uses in all Land Use Plan amendments and rezonings.

**Policy 01.03.12**

The following criteria may be used in evaluating rezoning requests:

- A. Density;
- B. Design;
- C. Distance to similar development;
- D. Existing adjoining uses;
- E. Proposed adjoining uses;
- F. Readiness for redevelopment of surrounding uses; and
- G. Proximity to mass transit.

**Policy 01.03.13**

Future industrial land uses shall be located with access to major transportation facilities including highways, airports, railroads, and seaports.

**Policy 01.06.01**

Consider and minimize the impacts that land use amendments, rezonings or site plan approvals have on natural resources, including wetlands, and culturally, historically, archaeologically and paleontologically significant resources.

**Policy 01.06.12**

Review all land use plan map amendments, rezonings and site plan applications to ensure that there is sufficient wastewater collection and treatment facilities, potable water resources available and if reuse water is available, require it be used, and that they pose no noxious impacts to the Biscayne Aquifer.

**Policy 01.08.01**

Follow the recommendation of the Community Redevelopment Plans in all Land Use Plan amendments and rezonings.

**Policy 06.01.04**

The City shall require that all new residential, commercial and industrial development be serviced by centralized wastewater systems.

**Policy 06.03.03**

Broward County Water and Wastewater Services should require that all new residential, commercial and industrial development be serviced by centralized wastewater systems where financially feasible.

**Policy 07A.08.07**

Review all land use plan map and text amendments, rezonings and site plan applications to ensure that there is sufficient potable water resources available to serve the proposed development and the land uses are consistent with the wetland protection zone regulations.

**Objective 01.23.00 - Economic Development**

Expand the economic base by attracting Class A office space and higher education institutional uses, continuing to support the industrial and manufacturing sectors while protecting tourism as well as the quality of life and delivery of services to local residents.

**B. Findings of Fact. Development Services Department Staff submits the following factual information which is relevant to this Rezoning Application:**

1. The Land Use Designation is currently Community Facility but is concurrently being amended to Industrial.
2. The rezoning was reviewed by the DRC on August 4, 2021.
3. The property is located south of and adjacent to West Copans Road, north of NE 22 Court, east of Powerline Road and is adjacent to the Westview Cemetery to the west.
4. The subject property to be rezoned is 4.5 acres.
5. The property is not platted.
6. The existing zoning and land use designations of adjacent properties are as follows:

Direction	Zoning Designation	Land Use
North	I-1, B-3, B-4, OIP	Industrial
East	I-1, B-4	Industrial
South	I-1X	Industrial
West	PU (Cemetery)	Community Facility (being amended to Industrial)

**C. Analysis**

As a criteria for rezoning the Applicant must provide competent, substantial evidence that the proposed amendment is consistent with the Future Land Use Category and any applicable goals, objectives, and policies of the comprehensive plan and all other applicable city-adopted plans. The rezoning cannot be approved until the land use plan amendment to Industrial has been approved.

There are 11 policies in the Comprehensive Plan, provided in Section 'A' of this report, that are relevant to this rezoning request. These policies generally require: rezoning consistent with the land use designation; compatibility with adjacent properties; adequate public facilities and service capacity to accommodate the demands of the project, consistency with the NWCRA redevelopment plans and support for the industrial tax base of the City.

It is Staff's conclusion that the I-1 rezoning is in conformance with the Industrial land use designation being requested concurrently with the rezoning and can be approved after that land use designation is approved. The I-1 zoning district is compatible with the properties immediately adjacent to the subject property. Staff will ensure appropriate buffers are provided on the west property line between this industrial development and the cemetery.

There is mass transit service to the site.

Staff finds that the land use plan designation to Industrial (I) must be approved prior to approval of this rezoning. After the land use change provides for industrial zoning, there is substantial evidence to support this request.

**Department Recommendation**

Given the information provided to the Board, as the finder of fact, the Development Services Department provides the following recommendation, and alternative motions, which may be revised or modified at the Board's discretion.

Alternative Motion I

Recommend approval of the rezoning request as the Board finds the rezoning application is consistent with the

aforementioned pertinent Future Land Use goals and policies.

Alternative Motion II

Table this application for additional information as requested by the Board.

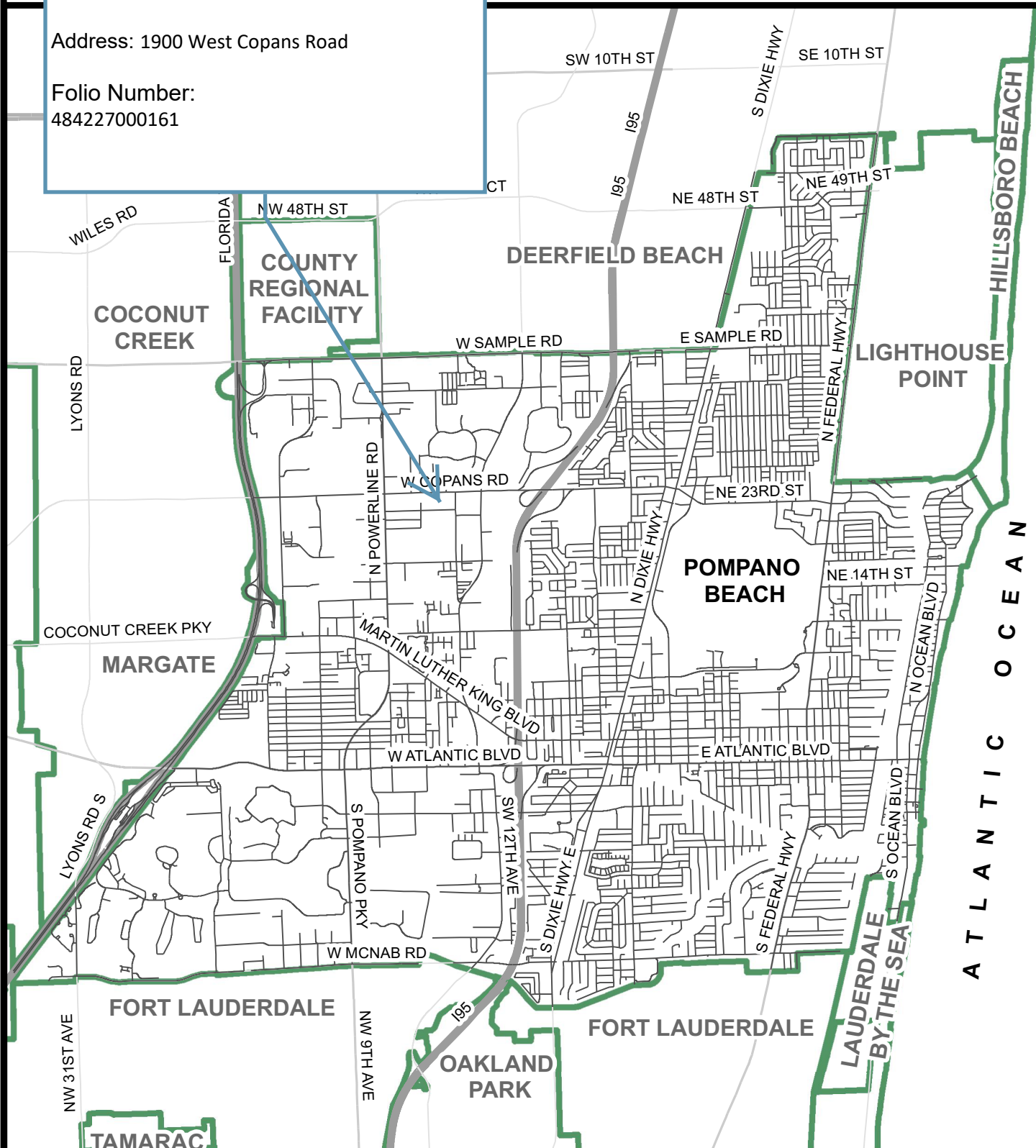
Staff recommends alternative motion number I.

This property is the eastern-most 4.5 acres previously part of the Westview Community Cemetery located south of Copans Road between I-95 and Powerline Road.

Address: 1900 West Copans Road

Folio Number:  
484227000161

## POMPAÑO BEACH LOCATION MAP



**P&Z**  
1 inch = 1 mile  
7/30/2017 KeeDan

\\GISDBSVR\larcgisserver\directories\larcgisPlanning\All\_Maps\P&Z Packets\2017\1PZ\_Location\_Maps.mxd

PREPARED BY:  
DEPARTMENT OF  
DEVELOPMENT SERVICES

PZ20-13000006  
10/25/2023



CITY OF POMPANO BEACH  
AERIAL MAP



**P & Z**  
9/2/2021 DesHul

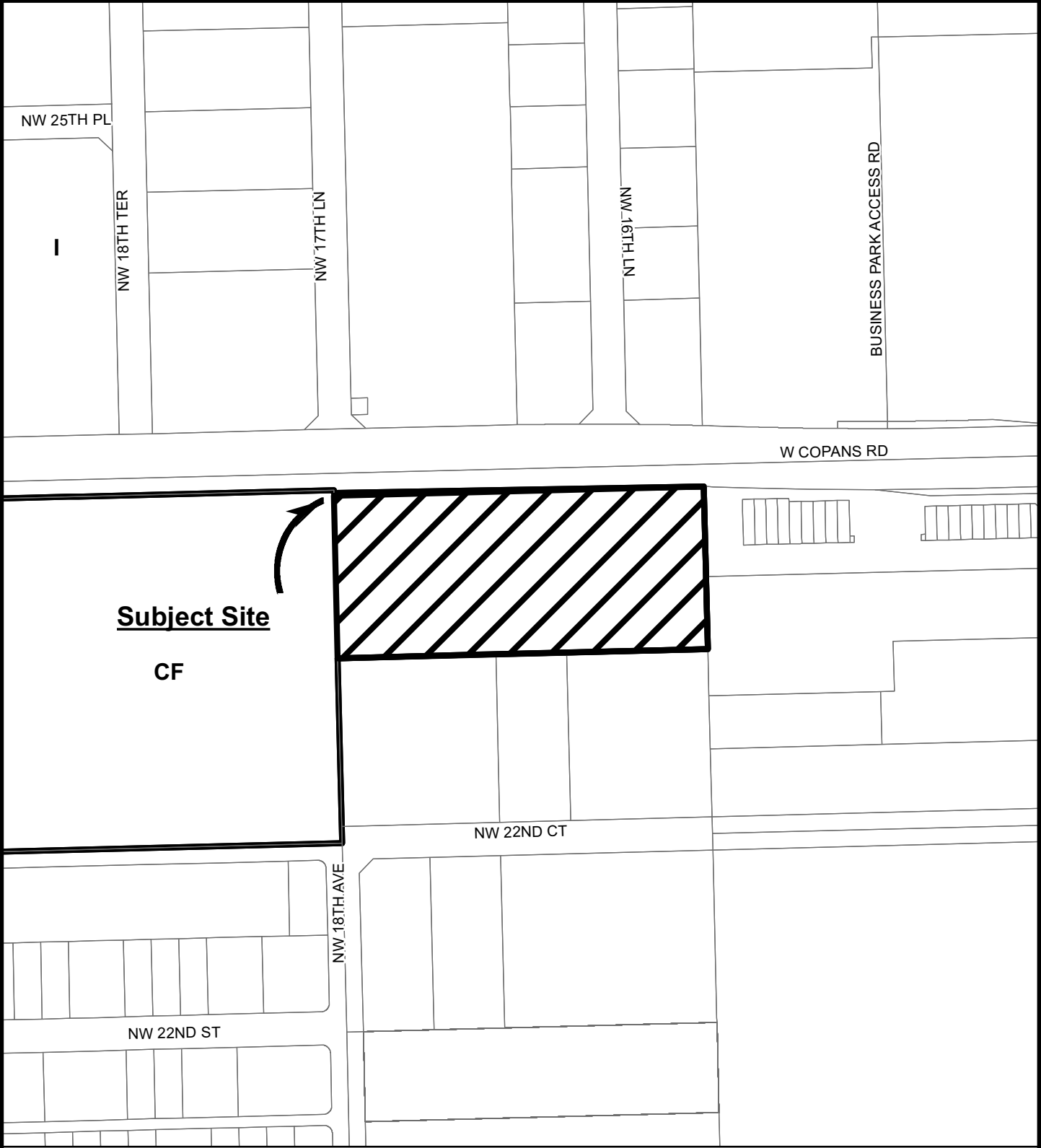
AERIAL MAP PAGE

PREPARED BY:  
DEPARTMENT OF  
DEVELOPMENT SERVICES

PZ20-13000006  
10/25/2023



CITY OF POMPANO BEACH  
OFFICIAL LAND USE MAP



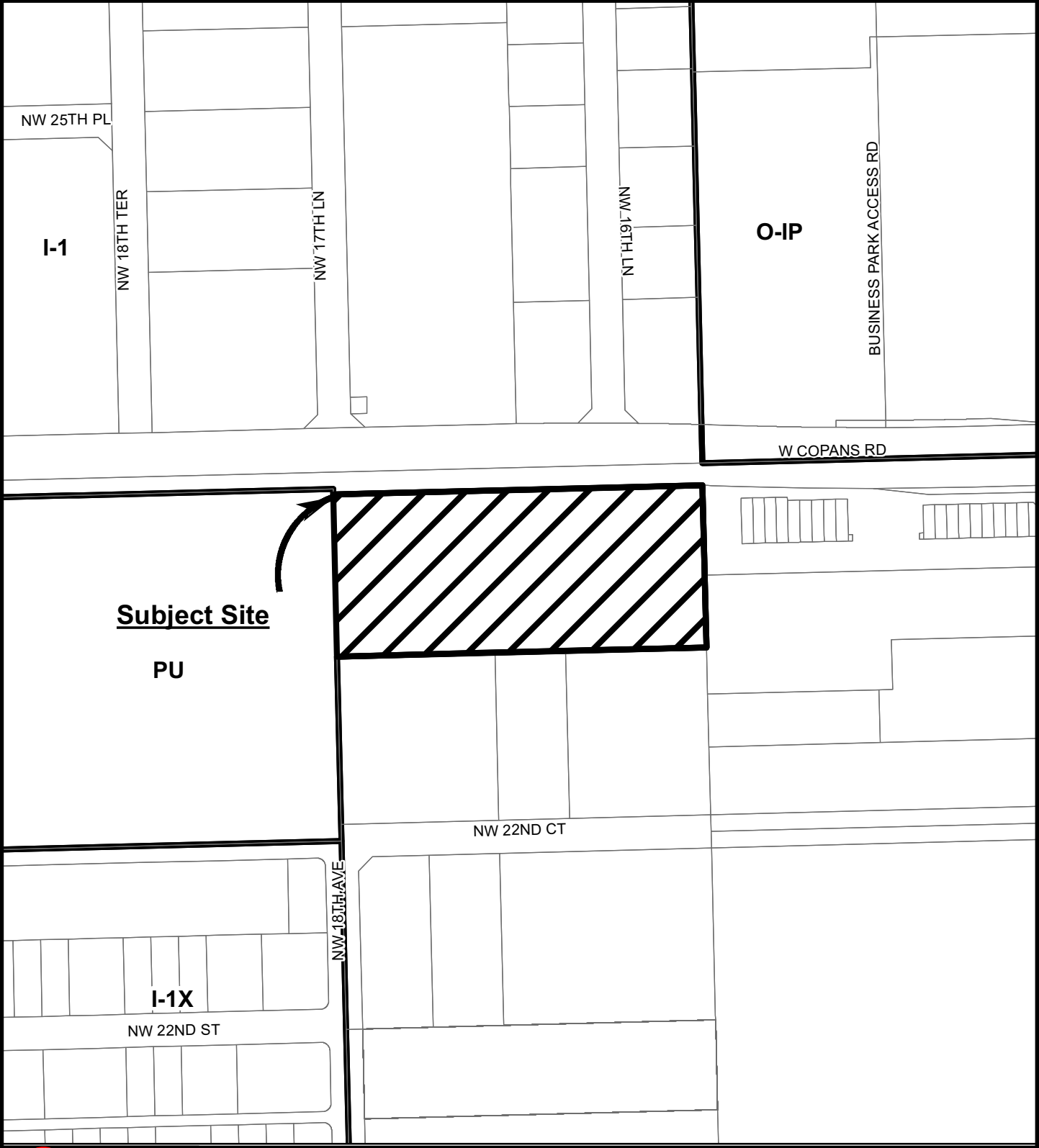
**P&Z**  
1 inch = 250 ft

LAND USE MAP PAGE

PREPARED BY:  
DEPARTMENT OF  
DEVELOPMENT SERVICES

PZ20-13000006  
10/25/2023

CITY OF POMPANO BEACH  
OFFICIAL ZONING MAP



**P&Z**  
in = 250 ft  
9/2/2021 DesHul

ZONING MAP PAGE


PREPARED BY:  
DEPARTMENT OF  
DEVELOPMENT SERVICES

Z:\arcgis\Planning\All\_Maps\P&Z Packets\PZ\_Packet\_Maps.mxd

PZ20-13000006  
10/25/2023



## LEGEND

	FOR LAND USE PLAN			FOR ZONING MAP	
	Symbol	Classification Units/ Acre		Symbol	District
				RS-1	Single-Family Residence 1
	L	Low (1-5 DU/AC)		RS-2	Single-Family Residence 2
	LM	Low- Medium (5-10 DU/AC)		RS-3	Single-Family Residence 3
	M	Medium (10-16 DU/AC)		RS-4	Single-Family Residence 4
	MH	Medium-High 16-25 DU/AC)		RS-L	Single-Family Residence Leisureville
	H	High (25-46 DU/AC)			
	12	Irregular Density		RD-1	Two- Family Residence
	36	Irregular Density			
				RM-7	Multiple-Family Residence 7
	C	Commercial		RM-12	Multiple-Family Residence 12
	CR	Commercial Recreation		RM-20	Multiple-Family Residence 20
				RM-30	Multiple-Family Residence 30
>	I	Industrial		RM-45	Multiple-Family Residence 45
				MH-12	Mobile Home Park
	T	Transportation			
				B-1	Limited Business
	U	Utilities		B-2	Neighborhood Business
				B-3	General Business
*	CF	Community Facilities		B-4	Heavy Business
				M-1	Marina Business
	OR	Recreation & Open Space		CR	Commerical Recreation
	W	Water	>	I-1	General Industrial
				I-1X	Special Industrial
	RAC	Regional Activity Center		O-IP	Office Industrial Park
				M-2	Marina Industrial
	LAC	Local Activity Center			
				TO	Transit Oriented
	DPTOC	Downtown Pompano		PR	Parks & Recreation
		Transit Oriented Corridor		CF	Community Facilities
			*	PU	Public Utility
	Number			T	Transportation
				BP	Business Parking
				LAC	Local Activity Center
*		Current Designation			
>		Proposed Designation		RPUD	Residential Planned Unit Dev.
				PCD	Planned Commercial Development
				PD-TO	Planned Development - Transit Oriented
				PD-I	Planned Development - Infill
				RM-45 HR	Multiple-Family Residence 45 High Rise-Overlay
				AOD	Atlantic Boulevard Overlay District
				CRAO	Community Redevelopment Area Overlay
				NCO	Neighborhood Conservation Overlay
				APO	Air Park Overlay
				DP	Downtown Pompano Beach Overlay

P&Z